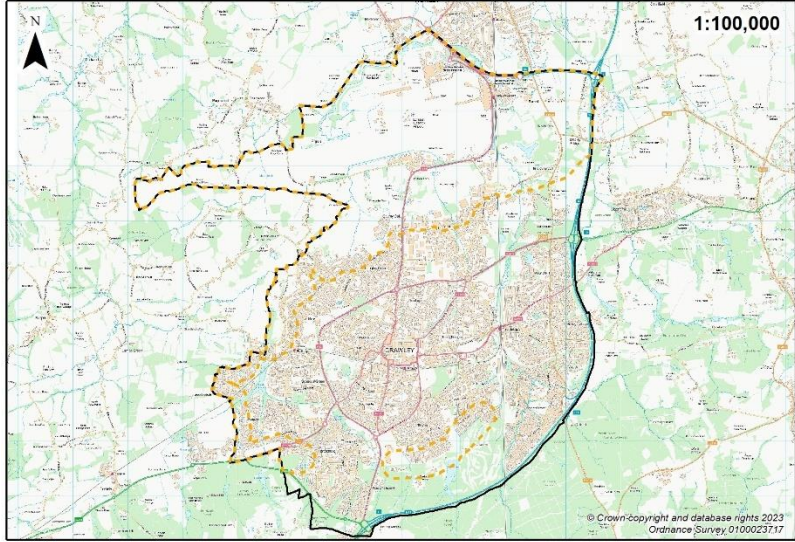
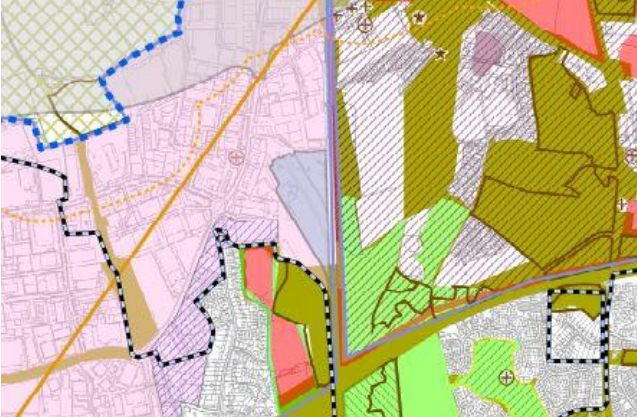

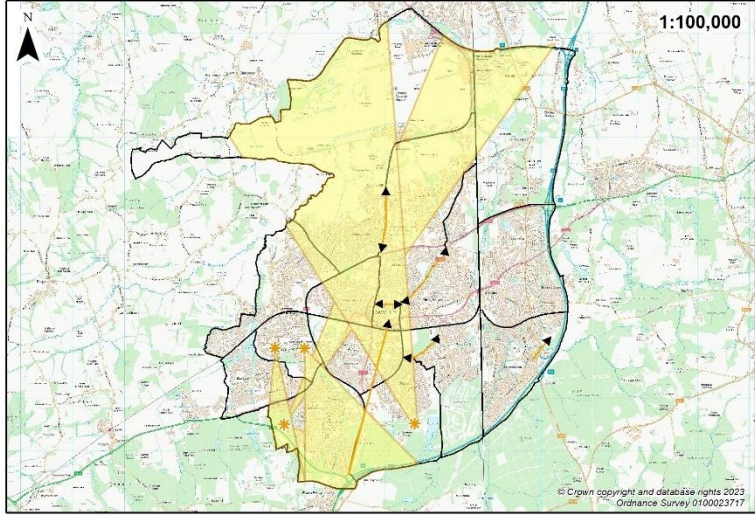





Crawley Borough Council Schedule of Modifications to the **Submission Local Plan Map (May 2023)**

Modification Reference Number	May 2023 Local Plan page number	May 2023 Local Plan Policy/Para	Suggested Change	Reason
Local Plan Map				
LPM0001		Local Plan Map	Addition to Local Plan Map: Add Brick Clay Resource Consultation Area (including buffer zone) – as per West Sussex Joint Minerals Local Plan, 2018 (Partial Review 2021)	For Clarification: recommendation from West Sussex County Council made to the Regulation 19 Consultation.

Modification Reference Number	May 2023 Local Plan page number	May 2023 Local Plan Policy/ Para	Suggested Change	Reason
			 <p data-bbox="734 1018 1832 1153">Corresponding amendment adding Brick Clay Resource Consultation Area to Local Plan Map Legend.</p>	
LPM0002		Local Plan Map	<p data-bbox="734 1158 1832 1331">Removal from Local Plan Map: Remove the safeguarded railhead buffer zone, which does not need to be shown on the Local Plan map. The buffer zone is included in the Mineral Consultation Area (MCA) for consultation purposes only. The safeguarded railhead is retained and continues to be displayed on the Local Plan Map.</p>	For Clarification: recommendation from West Sussex

Modification Reference Number	May 2023 Local Plan page number	May 2023 Local Plan Policy/ Para	Suggested Change	Reason
			 <p>Corresponding amendment removing reference in Local Plan Legend to buffer zone.</p> <p> Safeguarded Railheads and Buffer (WSSC Minerals Local Plan 2021)</p>	County Council made to the Regulation 19 Consultation.
LPM0003		Local Plan Map	<p>Linear Contained Views (Policy CL7): Amendment to address issue of this layer being partially obscured by Structural Landscaping layer on Local Plan Map.</p> <p>Long Distance Viewpoint (Policy CL7): Local Plan Map erroneously omitted the Long Distance Viewpoint symbology, which should have been shown as part of the Long Distance View Splays. These have been added with corresponding addition to the Local Plan Map Legend.</p>	<p>For Clarification: To address mapping clarity issue.</p> <p>For Clarification: To address</p>

Modification Reference Number	May 2023 Local Plan page number	May 2023 Local Plan Policy/ Para	Suggested Change	Reason
			 <p>Arrow heads amended to black to enhance clarity. Corresponding amendment made to Local Plan Map Legend.</p> <ul style="list-style-type: none">  Long Distance Viewpoint (Policy CL7)  Long Distance View Splay (Policy CL7)  Linear Contained Views (Policy CL7) 	mapping omission.

Modification Reference Number	May 2023 Local Plan page number	May 2023 Local Plan Policy/ Para	Suggested Change	Reason
AM25 LPM0004			Remove Zurich House from the Local Plan Map as a Key Housing Site.	Factual Update to reflect the site is completed and removed from Policy H2.