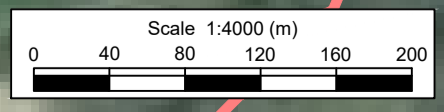


Notes:
 1. Do not scale from this drawing. If in doubt refer to the project manager for clarification.
 2. All dimensions are shown in metres unless otherwise stated.

- Key:
- Area of Search 1
 - Area of Search 2
 - Gatwick 2019 Masterplan Safeguarding Zone
 - Crawley - Horsham Borough Council Boundary



| | | | | | | |
|-----|----------|------------------|-------|-------|--------|--------|
| PO | 01/11/21 | Initial Issue | ARM | EH | DC | DC |
| Rev | Date | Revision details | Drawn | Check | Review | Approv |

© This drawing is the property of SYSTRA Limited and the information can only be reproduced with their prior permission.

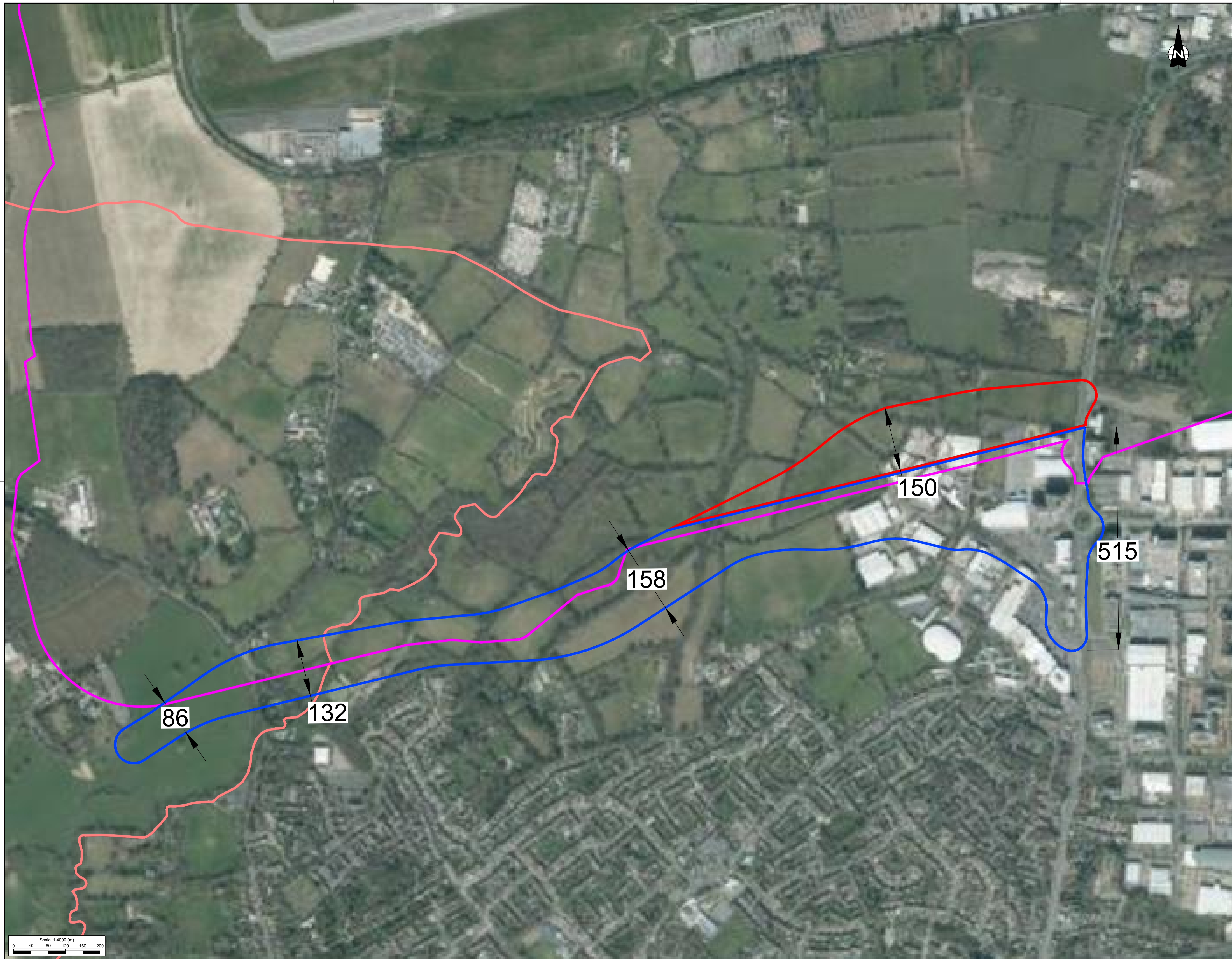
SYSTRA
 5 Old Bailey
 London
 EC4M 7BA
 E uk_london@systra.com
 W www.systra.co.uk

Client
Crawley Borough Council

Project
Crawley Western Link Road - Northern Section

Title
**Refined Area of Search Corridor
 (Sheet 1 of 3)**

| | | | | | | | | |
|----------------|------------------------|---------|------------|----------|--------|----------------|-------------|----|
| Drawn | ARM | Checked | EH | Reviewed | DC | Approved | DC | |
| Original size | A1 | Date | 01/11/2021 | Scale | 1:4000 | Drawing Status | Preliminary | |
| Drawing Number | GB01T21C15-CWLR-SKE-07 | | | | | | Rev | PO |



Notes:
 1. Do not scale from this drawing. If in doubt refer to the project manager for clarification.
 2. All dimensions are shown in metres unless otherwise stated.

Key:

- Area of Search 1
- Area of Search 2
- Gatwick 2019 Masterplan Safeguarding Zone
- Crawley - Horsham Borough Council Boundary

| | | | | | | |
|-----|----------|------------------|-------|-------|--------|--------|
| PO | 21/07/22 | Initial Issue | ARM | EH | JG | JG |
| Rev | Date | Revision details | Drawn | Check | Review | Approv |

© This drawing is the property of SYSTRA Limited and the information can only be reproduced with their prior permission.

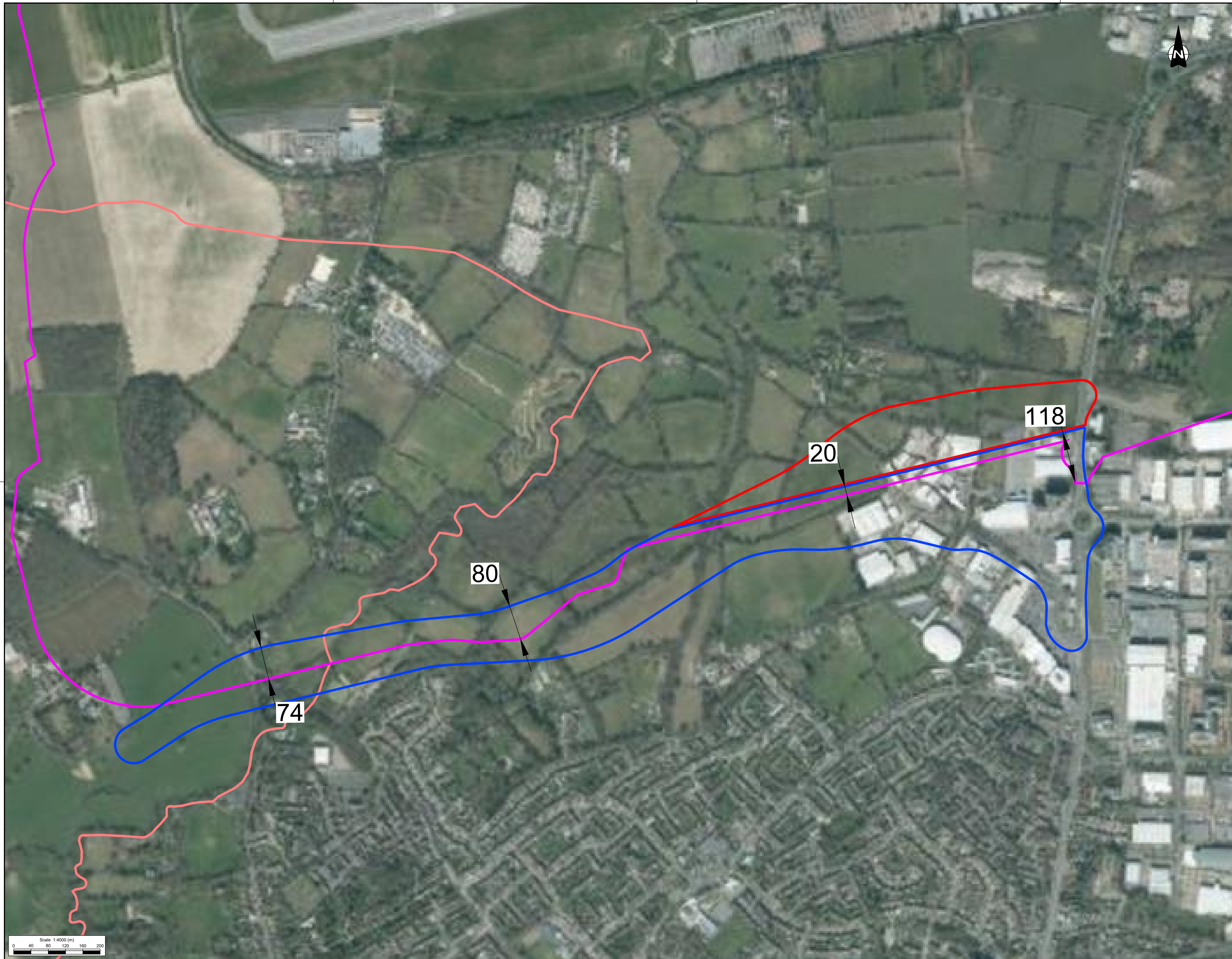
SYSTRA
 5 Old Bailey
 London
 EC4M 7BA
 E uk_london@systra.com
 W www.systra.co.uk

Client
Crawley Borough Council

Project
Crawley Western Link Road - Northern Section

Title
 Refined Area of Search Corridor
 Area Of Search Widths
 (Sheet 2 of 3)

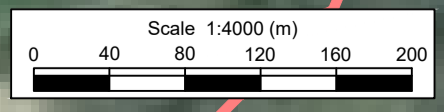
| | | | | | | | | |
|----------------|------------------------|---------|------------|----------|--------|----------------|-------------|----|
| Drawn | ARM | Checked | EH | Reviewed | DC | Approved | DC | |
| Original size | A1 | Date | 21/07/2022 | Scale | 1:4000 | Drawing Status | Preliminary | |
| Drawing Number | GB01T21C15-CWLR-SKE-08 | | | | | | Rev | PO |



Notes:
 1. Do not scale from this drawing. If in doubt refer to the project manager for clarification.
 2. All dimensions are shown in metres unless otherwise stated.

Key:

- Area of Search 1
- Area of Search 2
- Gatwick 2019 Masterplan Safeguarding Zone
- Crawley - Horsham Borough Council Boundary



| | | | | | | |
|-----|----------|------------------|-------|-------|--------|--------|
| PO | 21/07/22 | Initial Issue | ARM | EH | JG | JG |
| Rev | Date | Revision details | Drawn | Check | Review | Approv |

© This drawing is the property of SYSTRA Limited and the information can only be reproduced with their prior permission.

SYSTRA
 5 Old Bailey
 London
 EC4M 7BA
 E uk_london@systra.com
 W www.systra.co.uk

Client
Crawley Borough Council

Project
Crawley Western Link Road - Northern Section

Title
 Refined Area of Search Corridor
 Encroachment into GAL safeguarded land
 (Sheet 3 of 3)

| | | | | | | | | |
|----------------|------------------------|---------|------------|----------|--------|----------------|-------------|----|
| Drawn | ARM | Checked | EH | Reviewed | DC | Approved | DC | |
| Original size | A1 | Date | 21/07/2022 | Scale | 1:4000 | Drawing Status | Preliminary | |
| Drawing Number | GB01T21C15-CWLR-SKE-09 | | | | | | Rev | PO |